

Rock's Mineral Control on Groundwater Quality in Jakarta Groundwater Basin

By Listiyani Retno Astuti

Rock's Mineral Control on Groundwater Quality in Jakarta Groundwater Basin

T. Listyani R.A.

Geological Engineering Department
STNAS Yogyakarta
Email: listyani_theo@yahoo.co.id

Abstract

Jakarta Groundwater Basin is a Quaternary basin which is located between latitude $6^{\circ}0' - 6^{\circ}39'S$ and longitude $106^{\circ}35' - 107^{\circ}05'E$ where 0° is measured from Greenwich. There are many rocks and variability groundwater quality in the research area support to know about the influence of mineralogical characteristics of rocks to groundwater quality. Analysis and evaluation have been done based on field and laboratory data and supported by secondary data primarily from geology and hydrogeology. Collecting data taken by rocks and groundwater sampling from several drilling wells in the figure 1, then analyzed by petrography, XRD and also chemical of groundwater. Result of this analysis shows that groundwater quality in the research area is influence by mineralogical content of rock. Groundwater composition is dominated by Na^+ ranges in 20 – 4490 ppm, Ca^{2+} 20.3 – 950.8 ppm, HCO_3^- 121.4 – 733.5 ppm and Cl^- 6.4-9255 ppm. Most of dominant soluble element in groundwater interpreted derived from weathering of silicate minerals. The sedimentary rocks in the research basin involved in groundwater quality, but it was controlled by geology and hydrogeology condition beside stability factor of each mineral.

Key words: hydrochemistry, mineralogy, groundwater, Quaternary basin.

1. Introduction

Geographically, the research area included in latitude $6^{\circ}0' - 6^{\circ}39' S$ and longitude $106^{\circ}35' - 107^{\circ}05' E$, and regionally, including the Geological Map of Jakarta and the Thousand Islands Sheet,

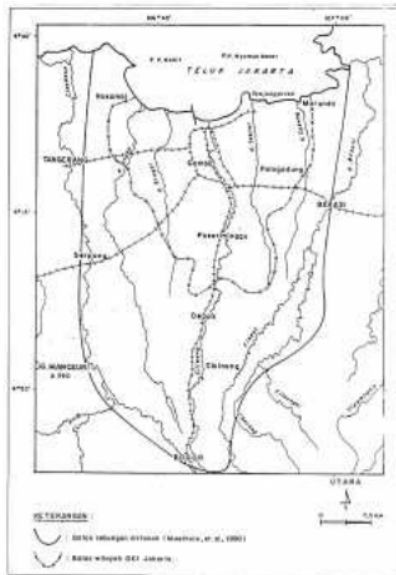


Figure 1. Location map of research area
(Maathuis dkk., 1996).

Karawang Sheet and Bogor Sheet, with the scale of 1: 100,000 (Figure 1). The research area is the Quaternary basin with variable lithologic constituents.

Studies conducted in this basin associated with groundwater quality issues. The quality of groundwater is essential examined, in addition to problems of quantity. The quality of groundwater in densely populated areas such as Jakarta and its surroundings is often a serious problem in daily life. Therefore, the study of the quality of groundwater in Jakarta Groundwater Basin needs to be done, for example in relation to the mineral content of the rocks that compose the basin.

One of factors that determines the quality of groundwater is a rock in its path. This study is proposed as groundwater hydrochemistry studies in order to determine the extent to which the rock may affect the quality of groundwater in the basin.

2. Method

The study begins with a literature study of the geology of the study area and then continued with geological field surveys, accompanied by rock and groundwater sampling. Laboratory tests conducted to determine the chemical content of groundwater.

Two groundwater samples taken in Babakan well represented groundwater on shallow and deep aquifer in the southern part of the basin, while groundwater samples represented north area taken from Sunter wells as much as three samples, each representing a shallow, medium and deep aquifer zone. The primary data of groundwater samples adjusted with regional groundwater flow which is generally running from south to north so that both locations of two boreholes are expected to show the process that occur in the groundwater flow. Secondary data such as XRD, well log and petrographic rocks analyzed in order to complete this study. All primary data took in 1997.

3. Regional Geology

The research areas included in the Coastal Plain physiographic region of Jakarta, Bogor Anticlinorium and Quaternary volcanic according to Van Bemmelen (1949). Jakarta Groundwater Basin is a Quaternary sedimentary basin which have a thickness of up to 250 m and deposited in a marine, delta and fluvial environments (Maathuis *et al.*, 1996). The upper part of the Quaternary sediments composed of Upper Pleistocene alluvial fan sediments exposed in the southern part of the basin, while in the north composed of Holocene marine and non marine sediments. Rocks constituent of

groundwater aquifers generally Quaternary sediment in the form of young volcano debris rocks, river and beach sediments, unconformably located over the Tertiary rocks that restrict Jakarta Groundwater Basin (Disbang DKI Jakarta and LPM-ITB, 1997a).

Quaternary sediment boundary in Jakarta Groundwater Basin in three dimensions is not clear. Data from Disbang Jakarta and LPM-ITB (1997c) showed the Tertiary rocks at a depth of 69.5 in Situ Babakan. Based on geological maps and bore well data it seen that base limit of Quaternary sediment is uneven but it looks like horst and graben from Bogor to Depok which deeper to the north-northeast (Disbang Jakarta and LPM-ITB, 1997b).

Aquifer system division of Jakarta Groundwater Basin generally refers to Soekardi (1982, in Soekardi, 1986) as follows.

1. Free aquifer group (Aquifer I) at 0 – 40 m depth.
2. Upper confined aquifer group (Aquifer II) at 40 – 140 m depth.
3. Middle aquifer group (Aquifer III) at 140 – 250 m depth.

This aquifer grouping were done based on marine facies clay layers which divide the three aquifer systems. Hydrogeological section the basin is shown at Figure 2.

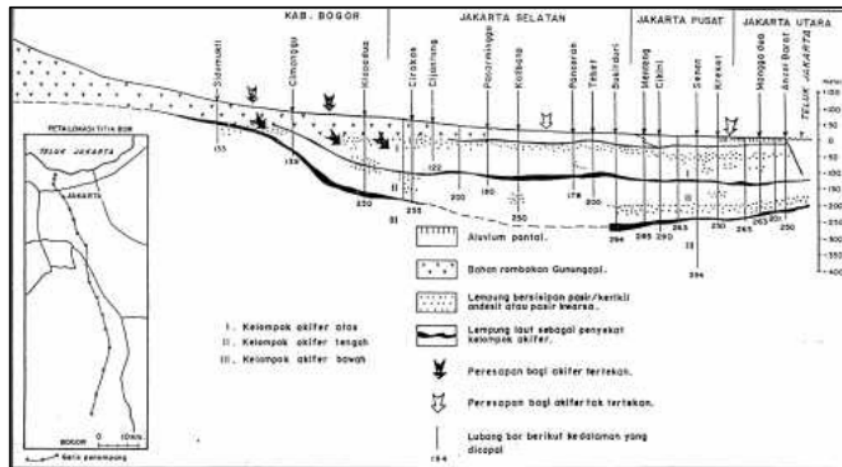


Figure 2. Hydrogeological profile of Jakarta Artois Basin (Soekardi dan PurboHadiwidjojo, 1975, in Soekardi, 1986).

4. Result and Discussion

4.1. Chemical Constituent of Groundwater

Groundwater from Babakan Well represents fresh water in the beginning phase of

groundwater flow, whereas groundwater in Sunter in advance phase or near discharge area. The chemical data of groundwater have been tested at Directorate of Environmental Geology,

Bandung in order to know its major element constituents (Table 1).

Table 1: Result of chemical analysis of groundwater samples.

Element (mg/l)	14 Babakan Well		Sunter Well			
	Aquifer I	Aquifer II	Aquifer I	Aquifer II	Aquifer III	
Cation	Ca ²⁺	20.3	24.8	950.8	248.4	191.2
	Mg ²⁺	8.5	5.9	544.3	120.5	73.8
	Fe ³⁺	0.0	0.0	0.25	1.58	0.78
	Mn ²⁺	0.0	0.0	9.3	1.65	1.08
	K ⁺	2.5	6.5	59.0	26.0	18.0
	Na ⁺	20.0	47.0	4490.0	1346.0	942.0
	Anion	CO ₃ ²⁻	7.8	10.2	0.0	0.0
HCO ₃ ⁻		121.4	183.0	790.5	560.6	443.4
Cl ⁻		7.6	6.4	9255.0	2276.4	1590.6
SO ₄ ²⁻		3.3	6.8	330.8	183.0	148.0
NO ₂ ⁻		0.0	0.01	0.4	0.3	0.2
NO ₃ ⁻		1.5	1.1	2.8	1.6	1.2
pH		8.58	8.32	7.52	7.88	8.12
SiO ₂ (silica)	75.7	65.2	61.7	51.5	47.2	
TDS	144	220	24700	5800	4400	

4.2. Mineral Composition of Rock

4.2.1. Megascopic Description of Mineral

The Quaternary sediments constituting Jakarta Groundwater Basin as shown in the lithologic log of the three boreholes (Babakan, Sunter and Tongkol) showed that the basin is composed of clastic sedimentary rocks, less compact to loose, with the structure of the massive, bedding, gradations or laminate. These rocks include sandstone, claystone, silt, marl, as well as several thin layers of limestone. The main constituent mineral composition of rocks are feldspar, mafic minerals and carbonate content.

Babakan well show Quaternary sediment dominated by black clay and fine - coarse sand, sometimes are tuffaceous. Layering thin marl and limestone containing fossils of foraminifera found at the bottom of the well log. The mineral content observed from coring are mafic minerals, carbonates, tuff, feldspar, opaque minerals and foraminifera fossils.

Sunter log show lithology that varies such as clay, sandy clay, silty sand and sand. This clay is gray to black, soft, sometimes containing shell fossils. Intercalation of tuff seen only as thin layer between the layers of sand.

Meanwhile, lithology logs of Tongkol well shows the variation of clay - silt and sand bedding alternating with variable thickness. Organic material and shells of animals are sometimes found in several rock layers. Coring in this well indicates mineral content of feldspar, chlorite, mafic minerals, clay minerals, quartz, tuff and shell fossils.

4.2.2. Result of Rock's XRD Analysis

XRD analysis of rock samples are shown in Table 2 below. Some types of clay minerals such as illite, montmorillonite and kaolinite consist of rocks in the study area.

Table 2. Mineral content of rocks samples from XRD analysis.

No	Borehole	Sample	Mineral
1	Babakan	BAA-1	- Montmorillonite - Kaolinite - Illite
2	Sunter	Str-1	- Gypsum - Illite
3	Tongkol	Tkl-1	- Montmorillonite - Kaolinite - Illite - Quartz
		Tkl-2	- Montmorillonite - Kaolinite - Illite

9
4.2.3. Result of Petrography Analysis

The results of the petrographic analysis of some samples (Table 3) was used to determine the presence of minerals that can affect the quality

of groundwater in the study area. Rock samples from Babakan (BA) and Tongkol (TK) are expected to provide an overview of the mineralogy of rocks studied.

Tabel 3. Mineralogy of rocks data based on petrography analysis.

No	Depth (m)	Dominant Mineral (%)											Minor Composition (%)
		Plagioclase	Clay mineral	Opaque mineral	Hornblende	Chlorite	Carbonate mineral	Sericite	Volcanic glass	Rock fragment	Quartz	Pyroxene	
BA-1	29.7	35	40									10	Quartz, carbonate mud, opaque mineral
BA-6	40.6	25	15	10				15	20			15	
BA-7	59.2	40	10	10					30			10	Quartz, hornblende, sericite, chlorite
BA-9	72						98						Opaque mineral
TK-1	39	10		19	10	20		30				10	Biotite
TK-2	121.5		75									10	Chlorite, opaque mineral, sericite
TK-3	153.5	30	20					20				10	Orthoclase, opaque mineral, fossil, ferric oxide
TK-4	175	15	15		10			10	40				Rock fragment, fossil, opaque mineral

4.3. Influence of Rock's Mineral to Groundwater Quality

Jakarta Groundwater Basin composed of Quaternary sediment aquifers in the form of debris of young volcanic, fluvial and beachsediments. The rocks that built the study area are tuff, claystone, silt, several layers of carbonaceous rocks and sandstone were mostly still loose. The southern part of the study area is dominated by the deposition of alluvial fan that is influenced by volcanic sediments. In general facies of the aquifer in the study area are siliciclastic sedimentary rocks that mainly composed by sandstones and tuffaceous rocks. The Qva sediment on Jakarta - Bogor regional geological maps consists of layered tuff and sandy tuff scattered in the south to the northern of research area. Fisher & Mullican (1997) concluded that the interaction of water - tuffaceous rocks on the main aquifer is the reaction of dissolution - precipitation because these rocks indicate chemically unstable phase.

Sulfate aquifers facies may occur in Sunter and Tongkol indicated by the gypsum mineral in the XRD analysis. Carbonate aquifers facies only found in Tertiary rocks outcrops of Klapanunggal and Bojongmanik Formations. Carbonate rocks in the Klapanunggal Formation consists of corallimestone, intercalation of sandy limestone and marl, while

the Bojongmanik Formation has intercalation of limestones (Turkandi *et al.*, 1992). According to Fisher and Mullican (1997) carbonates aquifers also have unstable chemical phase, so the reaction of dissolution is occur easily.

The content of the fine grains were analyzed by XRD showed that the aquifer studied had some type of clay minerals, namely montmorillonite, kaolinite and illite. These minerals have ion exchange capacity which influence on the type and quality of groundwater. For example, illite mineral can contribute elements in groundwater because of its large enough ion exchange capacity.

Based on petrographic analysis, the main mineral that consist rocks in the study area is plagioclase. This silicate mineral is easily weathered (Goldich, 1938, in Appelo & Postma, 1996) so that the dissolution of the rock is very influential in the high silica content in the groundwater.

Minerals content in the siliciclastic tuffaceous and calcareous rocks, together influence to the chemical content of groundwater. These minerals supply chemical elements such as Ca^{2+} , Mg^{2+} , Na^+ , Cl^- , carbonates and bicarbonates (Table 4).

Table 4. Compilation of petrographic data and theoretical groundwater chemistry association with chemical groundwater data.

No	Mineral Composition	Groundwater chemistry association (Davis & De Wiest, 1966; Bowen, 1986)	Chemical data of groundwater	
			Dominant Cation	Dominant Anion
1	Feldspar	Silica, Ca ²⁺ , Mg ²⁺ , Na ⁺ , K ⁺	Ca ²⁺ , Mg ²⁺ , Na ⁺ , K ⁺	Cl ⁻ , carbonate, bicarbonate, sulfate
2	Clay mineral	Silica, Fe ²⁺ , Fe ³⁺ , Ca ²⁺ , Mg ²⁺ , Na ⁺ , K ⁺ , SO ₄ ²⁻		
3	Opaque mineral	Silica, Fe ²⁺ , Fe ³⁺ , Mg ²⁺		
4	Chlorite	Silica, Fe ²⁺ , Fe ³⁺ , Mg ²⁺ , Al ²⁺		
5	Sericite	Silica, K ⁺ , Al ²⁺		
6	Volcanic glass	Silica, SO ₄ ²⁻ , Cl ⁻		
7	Rock fragment	Silica, Fe ²⁺ , Fe ³⁺ , Ca ²⁺ , Mg ²⁺ , Na ⁺ , K ⁺ , SO ₄ ²⁻ , Cl ⁻		
8	Quartz	Silica		
9	Pyroxene	Fe ²⁺ , Fe ³⁺ , Ca ²⁺		
10	Fossil & carbonate mineral	Ca ²⁺ , carbonate, bicarbonate		
11	Hornblende	Fe ²⁺ , Fe ³⁺ , Ca ²⁺ , Mg ²⁺ , Cl ⁻ , F ⁻		

From the table above shows that mineral constituent of rocks in the study area may play a role in influencing to the composition of groundwater. The table shows the possibilities of supply of chemical elements from the existing mineralogy. Furthermore, the elements / compounds present in groundwater is affected by the level of mineral solubility. Not all minerals can dissolve the elements contained in them.

Silica content in the groundwater supply is obtained from several minerals include feldspar, clay minerals, opaque minerals, chlorite, sericite, volcanic glass, quartz and rock fragments. The process of the dissolution of this mineral can be triggered by the weathering of silicate minerals. According to Appelo & Postma (1996) this weathering process can be explained as follows.

- For the weathering of silicate minerals, changes resulting in the chemistry of groundwater is less visible because of the dissolution of minerals silicate generally run very slowly. This is reflected in some of the examples of groundwater in Babakan and Sunter that showing the amount of content of silicate is not much different.
- Disappearance sequence of silicate minerals reflect differences in dissolution rate. In accordance with the Goldich sequence of weathering (1938, in Appelo & Postma, 1996), feldspar is more easily weathered than quartz, so that feldspar mineral is more possibly supply of silica in groundwater than quartz.
- Effect of silicate weathering on groundwater chemistry is mainly the addition of cations and silica.

- A high silica content in groundwater indicate the active degradation of silicic minerals.

The chemical content in groundwater is strongly influenced by mineral solubility. This can be observed with some mineral stability diagram. For example, Figure 3-4 show a possible solubility of plagioclase that can occur in nature by looking at the many elements of Ca²⁺ and Na⁺ contained in groundwater.

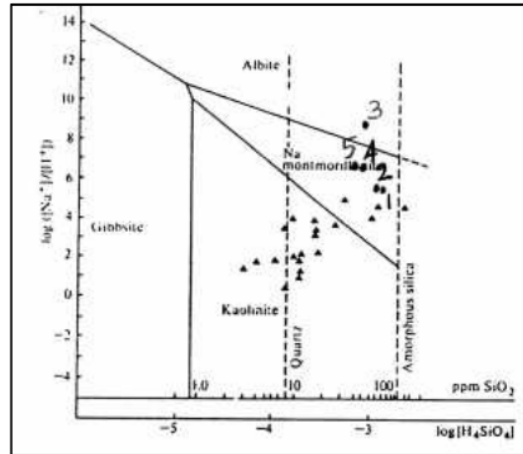


Figure 3. Plotting of groundwater samples in Na silicate mineral stability area (Tardy, 1971, in Lloyd & Heathcote, 1985).

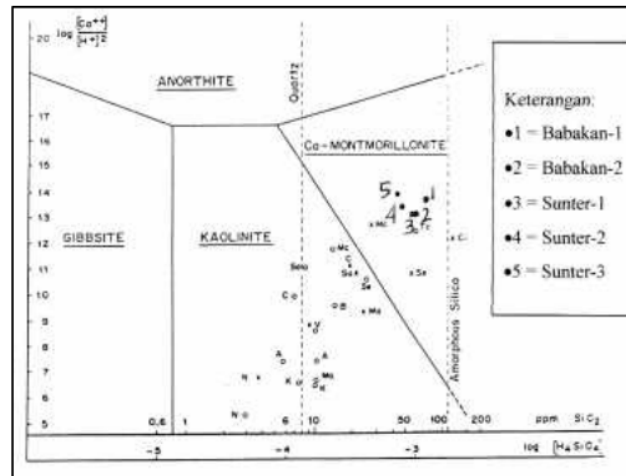


Figure 4. Groundwater samples plotting in anortite and their possibility of weathering to be gibbsite, kaolinite and Ca-montmorilonite (Tardy, 1971, in Appelo & Postma, 1996).

Dissolved elements enrichment in groundwater are also characterized by the amount of TDS. The number of TDS is also influenced by the supply of minerals from rocks. The more unstable or soluble mineral the greater value of TDS in groundwater. The soluble minerals in the area include feldspar and carbonate minerals. The other silicic minerals can support the chemical content of groundwater due to leaching that occurs in quite a long time.

During groundwater moves along the flow line from the recharge area (eg Babakan) to the discharge area (Sunter and vicinity), chemistry changes as a result of various geochemical processes and the availability of the chemical elements in rocks in its path. Thus, the characteristics of the groundwater is heavily influenced by rock.

Volcanic rocks that built the study area are silicic and volcanoclastic. Leaching in sedimentary rocks will affect the composition of the groundwater for their soluble component as described Matthes (1982) as follows.

- a. Groundwater in sandstone.
 Groundwater in these rocks TDS depending on the material. Low TDS can be caused by rainwater. Sandstone with soluble carbonate cement resulted in groundwater contain many elements of Mg^{2+} , Ca^{2+} , Na^+ , SO_4^{2-} dan Cl^- .
- b. Groundwater in claystone.
 Low rock permeability in the rock resulted slow groundwater movement and long period contact to the rock. Small pore size resulting in high contact surfaces of rocks –groundwater so

encourage the absorption and ion exchange of Cl or SO_4^{2-} salt previously trapped during the deposition and tough it out because of the low flow velocity. In general, the groundwater in these rocks have big enough TDS and silica content and also big enough cation exchange.

Rock hydrogeological conditions in the study area showed permeable layers (sand / sandstone) which in some places is sealed by layers of clay / mudstone. Therefore, the groundwater in the study area is influenced by the ion exchange process that may occur in the clay layer. High TDS content in groundwater at Sunter may be influenced by a variety of rocks traversed during the flow from the groundwater recharge area to the discharge area. Carbonate rocks that consist the basin and Tertiary limestones exposed at the surface can also increase the TDS content of groundwater in Jakarta Groundwater Basin.

5. Conclusion

Jakarta Groundwater Basin is a Quaternary basin composed by marine, volcanic, beach and fluvial sedimentary rocks. Some of the mineral content of the rocks are soluble easily in groundwater as a result of the weathering process. The content of cations and anions in the groundwater is affected by the composition of the minerals that compose the rock. Elements that easily dissolve in groundwater will dominate the composition of the groundwater.

The number of elements Ca, Na and silica in the groundwater is affected by the weathering of silicate minerals eg feldspar/albite and anorthite plagioclase and clay minerals which derived from Na-montmorillonite and Ca-montmorillonite. The number of elements dissolved in groundwater is also controlled by local geological and geohydrological conditions.

Reference

- Appelo, C.A.J. & Postma, D. (1996). *Geochemistry, Groundwater & Pollution*. A.A. Balkema, Netherland.
- Disbang DKI Jakarta and LPM-ITB (1997a). *Studi Karakteristik Struktur Geologi Sepanjang Lintasan Zonasi Subway*. Final Report, unpublished.
- Disbang DKI Jakarta and LPM-ITB (1997b). *Studi Optimasi Penggunaan Airtanah Wilayah DKI Jakarta*. Final Report, unpublished.
- Fisher, R.S. & Mullican, W.F. (1997). *Hydrochemical Evolution of Sodium Sulfate and Sodium Chloride Groundwater beneath*

The Northern Chihuahuan Desert, Trans-Pecos, Texas, USA. *Hydrogeology Journal*. Vol 5, No. 2. Verlag Heinz Heise GmbH & Co KG, Germany.

- Listyani, T. (2004). *Pengaruh Karakteristik Kimiawi dan Mineralogi Batuan terhadap Kualitas Airtanah di Daerah Jakarta*. Research Report. STTNAS, unpublished.
- Maathuis, H., Young, R.N., Adi, S., Prawiradisastra, S. (1996). *Development of Groundwater Management Strategic in Coastal Region of Jakarta, Indonesia*. Final Report. BPPT & IDRC, Jakarta.
- Matthess, G. (1982). *The Properties of Groundwater*. John Wiley & Sons, Inc. New York.
- Soekardi, P. (1986). *Geological Aspect of The Aquifer System and The Groundwater Situation of The Jakarta Artesian Basin, Seminar on Geological Mapping in The Urban Development, Economic and Social Commission for Asia and The Pacific*. Bangkok.
- Turkandi, T., Sidarto, Agustiyanto, D.A. and Purbo Hadiwidjojo, M.M. (1992). *Geological Map of Jakarta and Kepulauan Seribu Quadrangle, Jawa*. Scale 1 : 100.000. Geological Research and Development. Bandung.
- Van Bemmelen, R.W. (1949) *The Geology of Indonesia*. Vol. 1A, Martinus Nijhoff, The Hague, Netherland.



SEMINAR NASIONAL
**REKAYASA TEKNOLOGI INDUSTRI DAN INFORMASI
SEKOLAH TINGGI TEKNOLOGI NASIONAL YOGYAKARTA**

Jl. Babarsari, Caturtunggal, Depok, Sleman 55281 Telp. (0274) 485390, 486986 Fax. (0274) 487294
Email : seminar@sttnas.ac.id website : www.retii.sttnas.ac.id



CERTIFICATE NO. ID10/01471

**BERITA ACARA
KEGIATAN SEMINAR NASIONAL RETII Ke - 11 TAHUN 2016**

Pada hari ini Sabtu, tanggal 10 bulan Desember, tahun 2016 telah dilaksanakan Seminar Nasional Rekayasa Teknologi Industri dan Informasi (ReTII) Ke -11, atas:

Nama Pemakalah : T. Listyani R.A.
Judul Makalah : *Rock's Mineral Control on Groundwater Quality in Jakarta Groundwater Basin*
Pukul : 11.00 – 11.15 WIB
Bertempat di : Sekolah Tinggi Teknologi Nasional Yogyakarta
Dengan alamat : Jln. Babarsari, Caturtunggal, Depok, Sleman, D.I. Yogyakarta 55281
Ruang : C.2
Moderator : Dr. Hita Pandita, ST. MT.
Notulen : Herning Dyah K. W. ST. M.Eng

Susunan Acara Seminar ini dibuka oleh moderator, diikuti oleh Pemaparan Singkat Hasil Penelitian Oleh Pemakalah, Tanggapan (Pertanyaan/Kritik/Saran) dari Peserta Seminar dan Tanggapan Pemakalah, dan ditutup kembali oleh moderator.

Jumlah Peserta yang Hadir : _____ Orang (Daftar Hadir Terlampir)


Demikian Berita Acara ini dibuat dengan sebenarnya, untuk dapat dipergunakan sebagaimana mestinya.


Yogyakarta, 10 Desember 2016

Ketua Panitia,

Moderator,

Pemakalah,


Dr. Ir. Sugiarto, MT.


Dr. Hita Pandita, ST. MT.

T. Listyani R.A.



SEMINAR NASIONAL
**REKAYASA TEKNOLOGI INDUSTRI DAN INFORMASI
SEKOLAH TINGGI TEKNOLOGI NASIONAL YOGYAKARTA**

Jl. Babarsari, Caturtunggal, Depok, Sleman 55281 Telp. (0274) 485390, 486986 Fax. (0274) 487294
Email : seminar@sttnas.ac.id website : www.retii.sttnas.ac.id



CERTIFICATE NO. ID10/01471

**NOTULEN JALANNYA
KEGIATAN SEMINAR NASIONAL RETII Ke - 11 TAHUN 2016**

Nama Pemakalah : T. Listyani R.A.
Judul Makalah : *Rock's Mineral Control on Groundwater Quality in Jakarta Groundwater Basin*
Pukul : 11.00 – 11.15 WIB
Bertempat di : Sekolah Tinggi Teknologi Nasional Yogyakarta
Dengan alamat : Jln. Babarsari, Caturtunggal, Depok, Sleman, D.I. Yogyakarta 55281
Ruang : C.2

Jalannya Acara Seminar:

1. Pembukaan oleh Moderator.
2. Paparan Singkat Hasil Penelitian oleh Pemakalah.
3. Tanggapan (Pertanyaan/Kritik/Saran) dari Peserta Seminar dan Tanggapan dari Pemakalah.

Adapun pertanyaan/kritik/saran dari Peserta Seminar terhadap Pemakalah serta tanggapan Pemakalah adalah sebagai berikut:

Pertanyaan / Kritik / Saran	Tanggapan Pemakalah


4. Penutup: Oleh Moderator.

Yogyakarta, 10 Desember 2016

Ketua Panitia,

Moderator,

Pemakalah,


Dr. Ir. Sugiarto, MT.


Dr. Hita Pandita, ST. MT.

T. Listyani R.A.

Rock's Mineral Control on Groundwater Quality in Jakarta Groundwater Basin

ORIGINALITY REPORT

11%

SIMILARITY INDEX

PRIMARY SOURCES

- 1 dl6.globalstf.org 145 words — 5%
Internet
- 2 adoc.tips 35 words — 1%
Internet
- 3 Ghunaim Nasher, Ali Al-Sayyaghi, Adel Al-Matary. "Identification and evaluation of the hydrogeochemical processes of the lower part of Wadi Siham catchment area, Tihama plain, Yemen", Arabian Journal of Geosciences, 2011 31 words — 1%
Crossref
- 4 Daniel Blanchette, René Lefebvre, Miroslav Nastev, Vincent Cloutier. "Groundwater Quality, Geochemical Processes and Groundwater Evolution in the Chateauguay River Watershed, Quebec, Canada", Canadian Water Resources Journal, 2010 16 words — 1%
Crossref
- 5 A Cipta, P Cummins, J Dettmer, E Saygin, M Irsyam, A Rudyanto, J Murjaya. "Seismic velocity structure of the Jakarta Basin, Indonesia, using trans-dimensional Bayesian inversion of horizontal-to-vertical spectral ratios", Geophysical Journal International, 2018 11 words — < 1%
Crossref

6 M. L. Zientek, B. Pardiarto, H. R. W. Simandjuntak, A. Wikrama, R. L. Oscarson, A. L. Meier, R. R. Carlson. "Placer and lode platinum - group minerals in South Kalimantan, Indonesia: Evidence for derivation from Alaskan - type ultramafic intrusions", Australian Journal of Earth Sciences, 1992 9 words — < 1%
Crossref

7 Nosrat Aghazadeh, A. A. Mogaddam. "Investigation of hydrochemical characteristics of groundwater in the Harzandat aquifer, Northwest of Iran", Environmental Monitoring and Assessment, 2010 9 words — < 1%
Crossref

8 www.hindawi.com 9 words — < 1%
Internet

9 D Mulyadi, Solihin, H Permana, M D Yuniati. "Petrography and XRD mineral dolomites, paciran formation, district of Lamongan, East Java", Journal of Physics: Conference Series, 2019 8 words — < 1%
Crossref

10 Iskandar, Darmawan, U Sudadi, Budi Mulyanto. "Ambient concentration of soil heavy metals in Indonesian tertiary and quaternary geologic formations: an explorative study", IOP Conference Series: Earth and Environmental Science, 2019 8 words — < 1%
Crossref

11 Sajil Kumar, P.J., and E.J. James. "Identification of hydrogeochemical processes in the Coimbatore district, Tamil Nadu, India", Hydrological Sciences Journal, 2016. 8 words — < 1%
Crossref

12 repository.tudelft.nl 8 words — < 1%
Internet

13 www.e3s-conferences.org

Internet

8 words — < 1%

14 Ranjan Sinha, Ashok Kumar. "Chapter 4
Characterization of a Deep Saline Aquifer Using Oil
Exploration Data in an Arid Region of Rajasthan, India", Springer
Science and Business Media LLC, 2019

6 words — < 1%

EXCLUDE QUOTES ON

EXCLUDE MATCHES OFF

EXCLUDE BIBLIOGRAPHY ON